

RECOMMENDATIONS SUMMARY

Figure 1: Current Link System Map

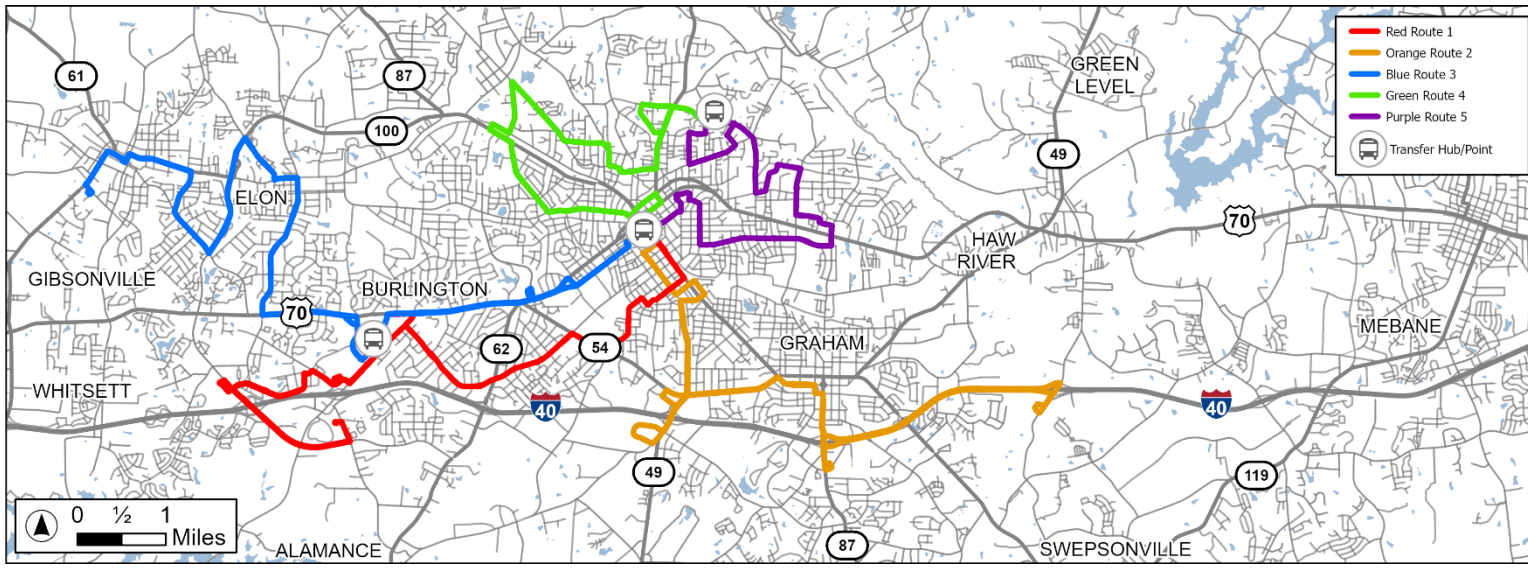
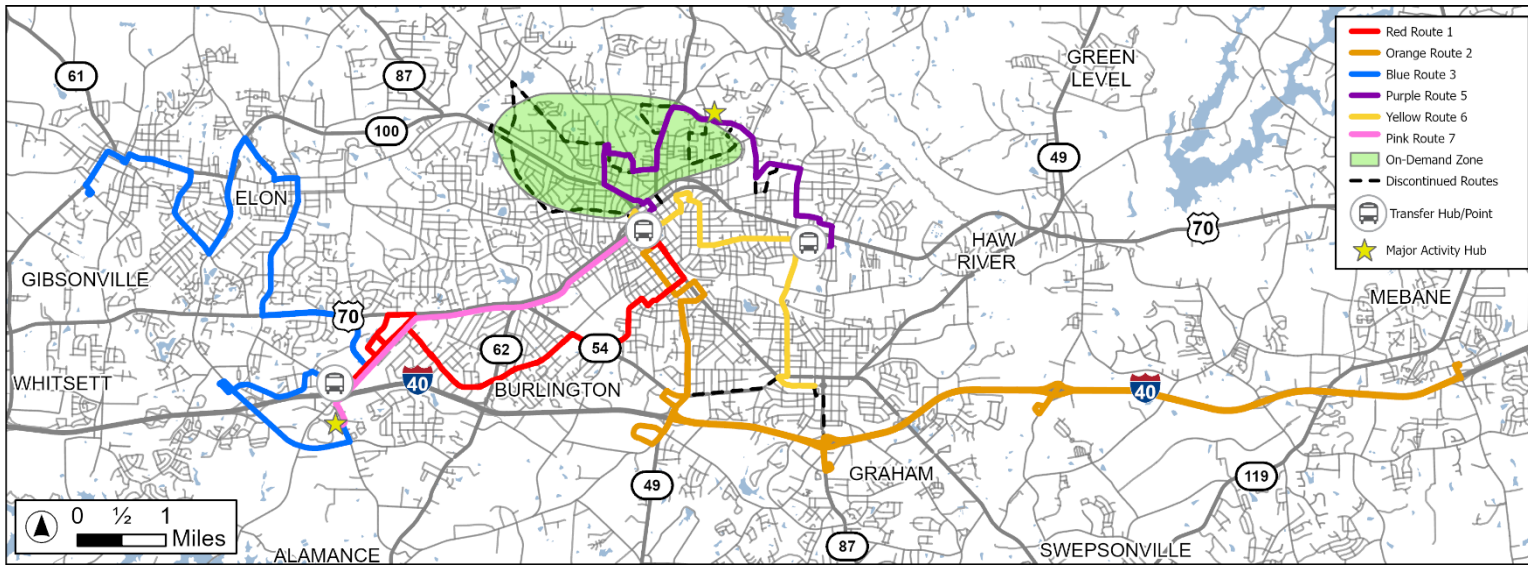


Figure 2: Recommended Link System Map¹



¹ Yellow Route 6 includes an alternative option with service to Haw River, depending on available funding.

Figure 3: Current Link Paratransit Service Area (within ¼ mile of Existing Routes)

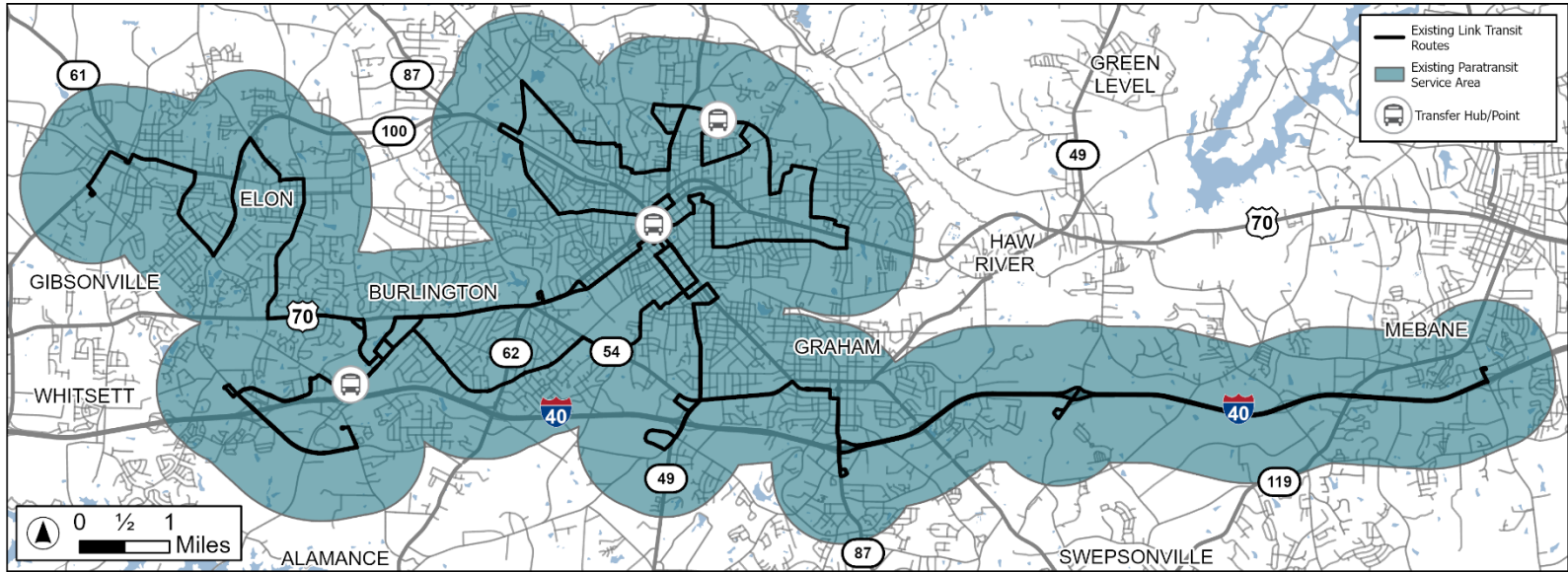


Figure 4: Proposed Link Paratransit Service Area (within ¼ mile of Recommended Routes)

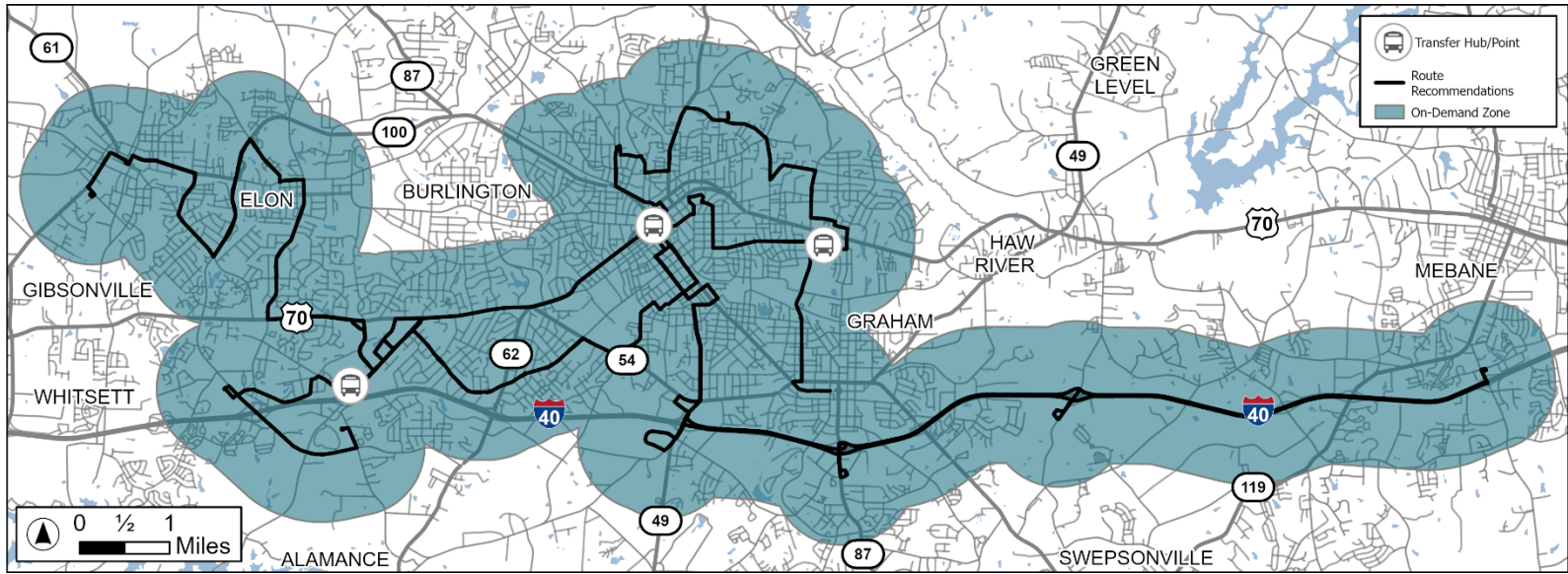
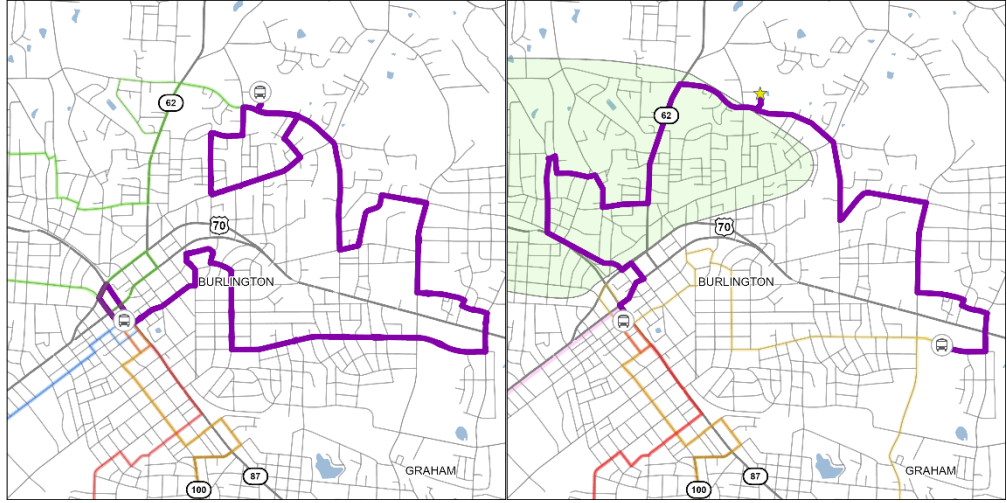

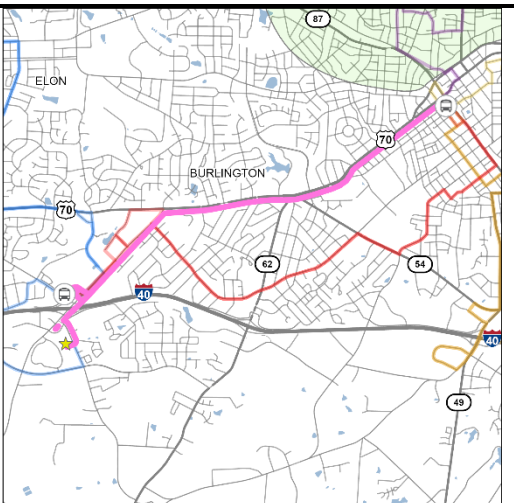


Table 1: Recommendations by Route

ROUTE	PROPOSED CHANGES	ROUTE (EXISTING VS PROPOSED)
<p>Red Route 1</p>	<ul style="list-style-type: none"> The route would operate between Downtown Burlington and would terminate at the Garden Road Walmart where riders could transfer to the Pink Route 7 or Blue Route 3 to connect to Cone Health Alamance Regional. The route will operate every 60minutes instead of 90 minutes. 	
<p>Orange Route 2</p>	<ul style="list-style-type: none"> No changes are proposed at this time and buses would continue to come every 90 minutes. The route may no longer serve Alamance County Office Building and Alamance County Courthouse. These locations would be served by Yellow Route 6, if this route does not serve Haw River. 	

<p>Blue Route 3</p>	<ul style="list-style-type: none"> • The route would operate between Cone Health Alamance Regional and Gibsonville via Elon with connections to Elon University and the Garden Road Walmart for timed transfers to Red Route 1 and Pink Route 7 for travel to Downtown Burlington • The route will operate every 60minutes instead of 90 minutes. 	<p>The map displays the proposed Blue Route 3 in blue. It starts in Alamance, goes north to Gibsonville, then east to Elon, and south to Burlington. It also shows other routes in red, green, and purple for context.</p>
<p>Green Route 4</p>	<ul style="list-style-type: none"> • This route would be replaced with an on-demand van service, operated as a 1-year pilot program called Link +. Passengers would book rides when needed on an app or by phone. • Link + would operate in northwest Burlington where the Green Route 4 currently operates. 	<p>The map shows the current Green Route 4 in green, primarily in northwest Burlington. A new shaded green area labeled 'Microtransit Zone' is shown in the northwest, indicating the area to be replaced by the Link+ service. Other routes are shown in various colors.</p>

<p>Purple Route 5</p>	<ul style="list-style-type: none"> • The route will operate between Downtown Burlington and the Mebane Street Walmart, with service to the Lakeside Apartments and North Park Library. • The route will operate every 60minutes instead of 90 minutes. 	
<p>Yellow Route 6</p>	<ul style="list-style-type: none"> • Option 1: The route would operate to Alamance County Office Building and Alamance County Courthouse and remove these destinations from Orange Route 2. • Option 2 (not pictured): In the future, create a new route with service between Downtown Burlington and Haw River (depending on funding) with connections to the Purple Route 5 at the Mebane Street Walmart. • This route would operate every 60 minutes. 	<p style="text-align: center;"><i>No existing Yellow Route 6</i></p> 

<p>Pink Route 7</p>	<ul style="list-style-type: none"> • This new route would operate via Church Street and Sellers Mills Road between Downtown Burlington and Garden Road Walmart with timed connections to the Red Route 1 and Blue Route 3. • The route would operate every 60 minutes. 	<p><i>No existing Pink Route 7.</i></p>	
<p>Link +</p>	<ul style="list-style-type: none"> • New on-demand van service. (See Green Route 4) operating Monday-Saturday. • Based on available funding, consider on-demand van service on Sundays within the City limits of Burlington from 8 a.m. to 4 p.m. • You can book rides by calling a phone number or through an app. 		
<p>Other Modifications</p>	<ul style="list-style-type: none"> • On holidays, operate a Saturday schedule on Dr. Martin Luther King Jr. Day, Presidents Day, Juneteenth Day, Columbus Day, Veterans Day, day after Thanksgiving, Christmas Eve and New Years Eve. • Routes with lower performance would end service by 6:30 p.m. or 8:30 p.m. Only Red Route 1, Purple Route 5 and Pink Route 7 would continue until 9:30 p.m. 		